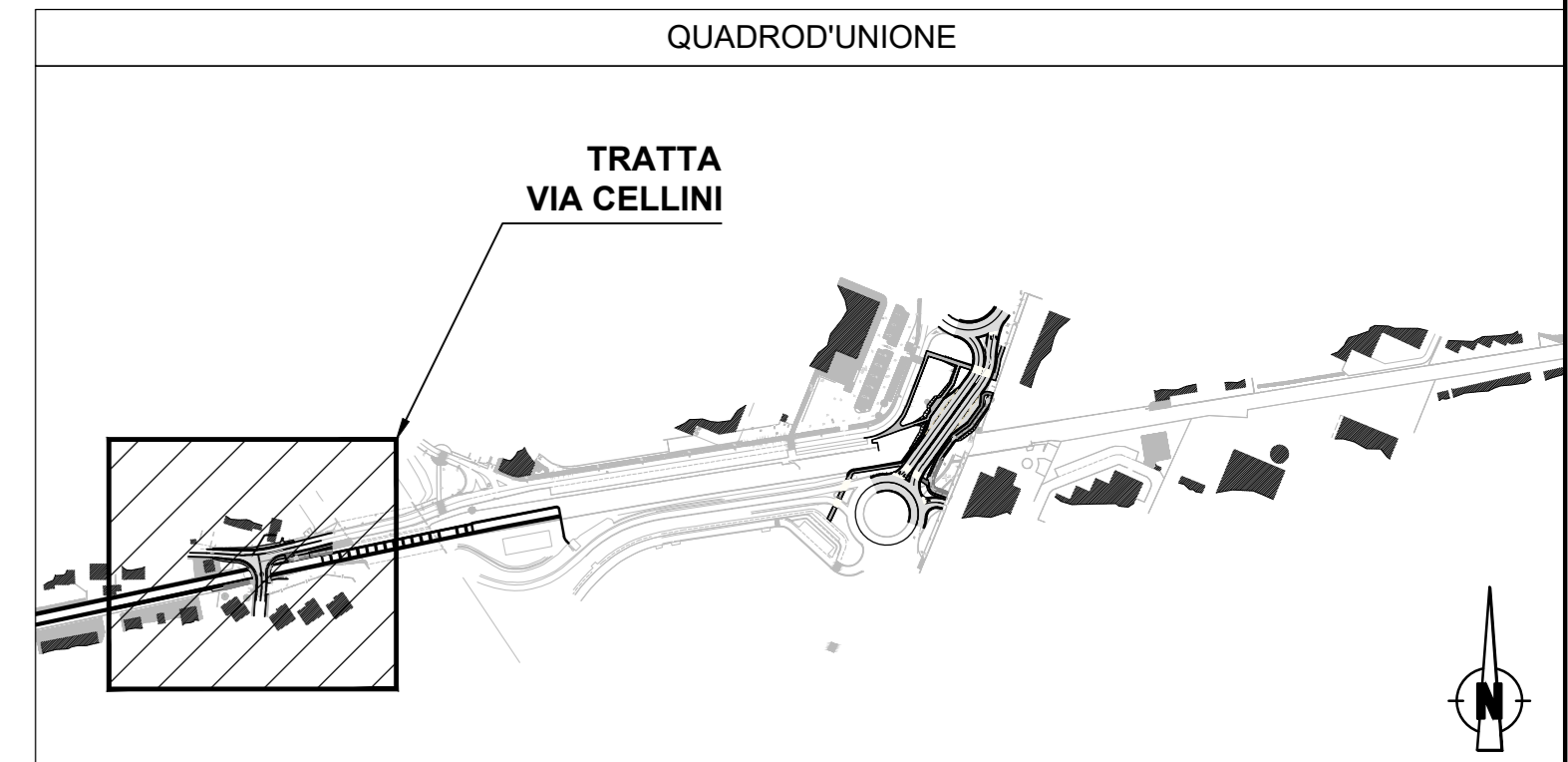
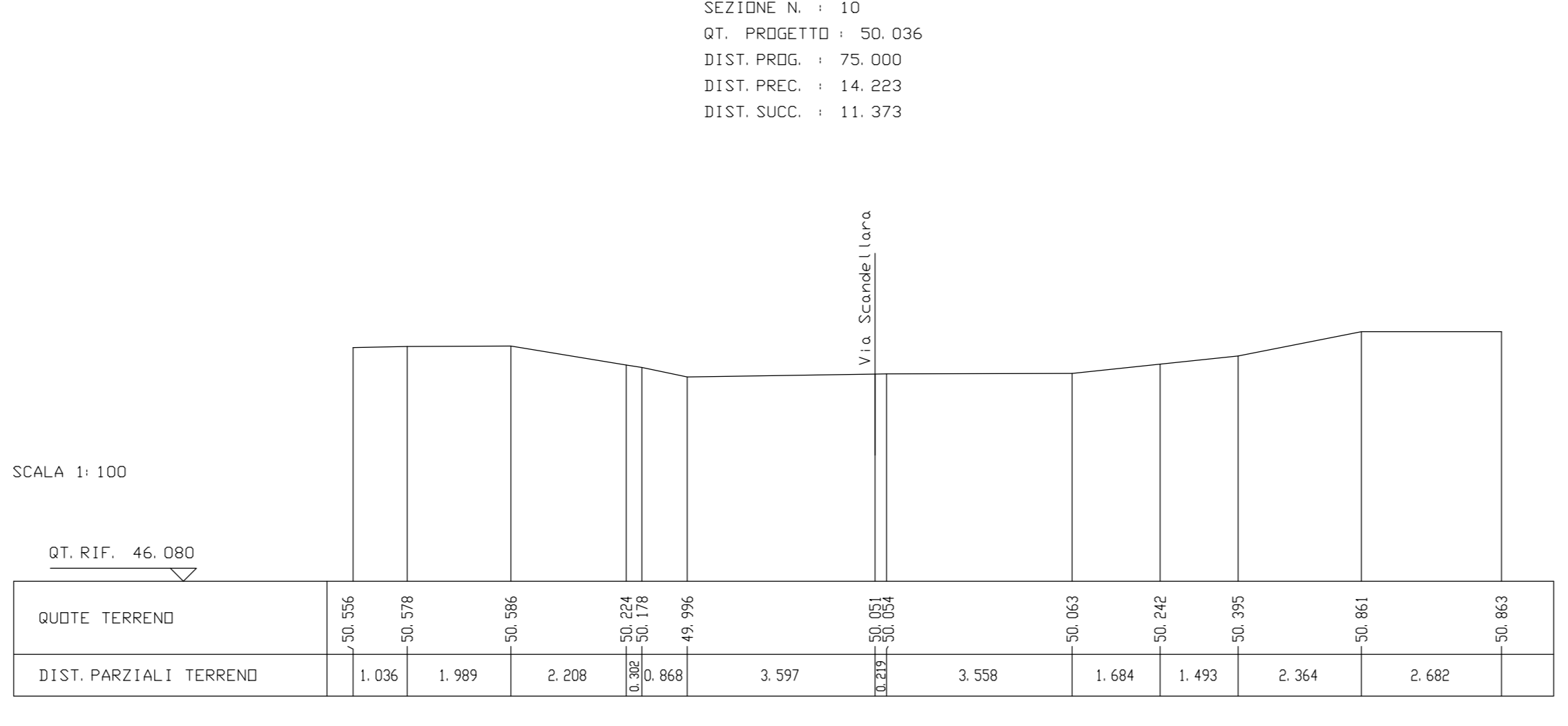
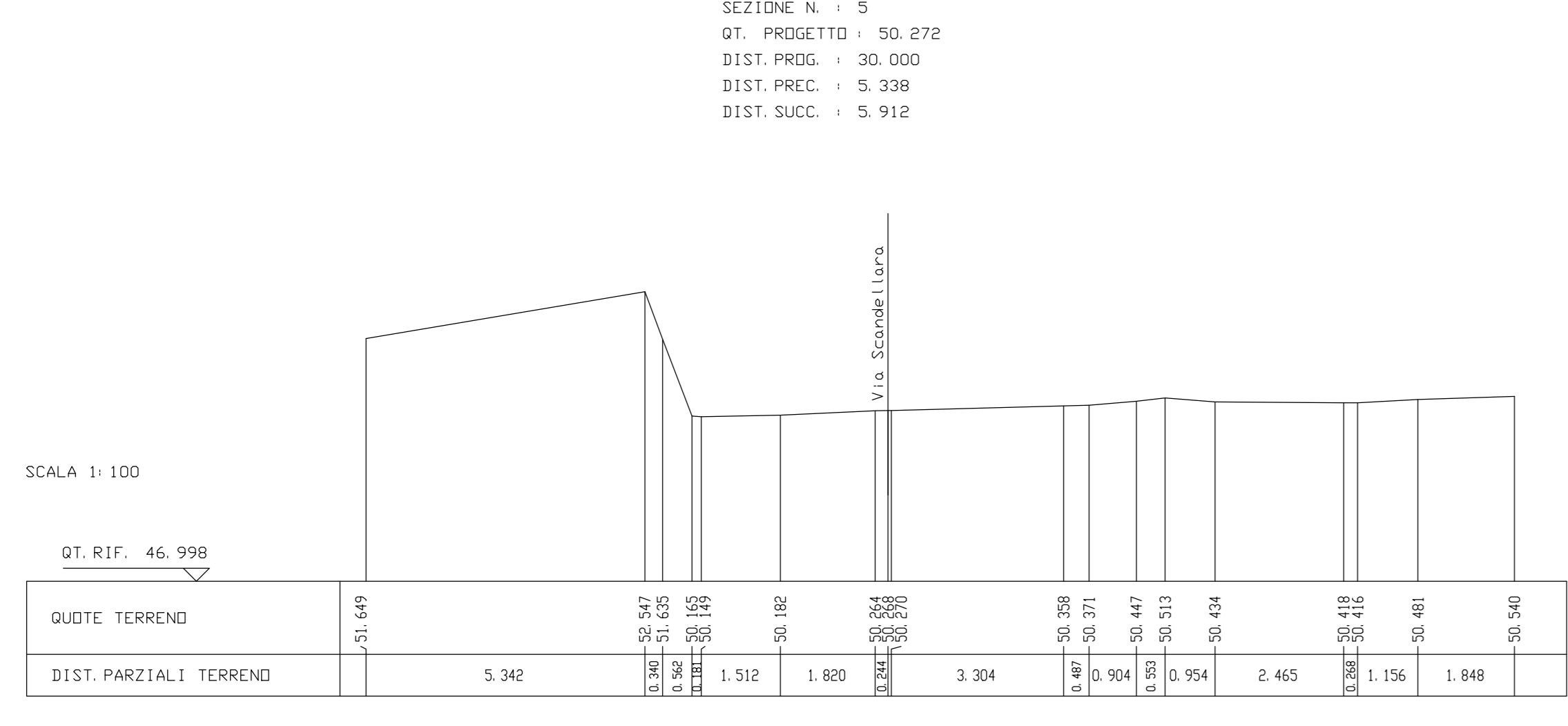

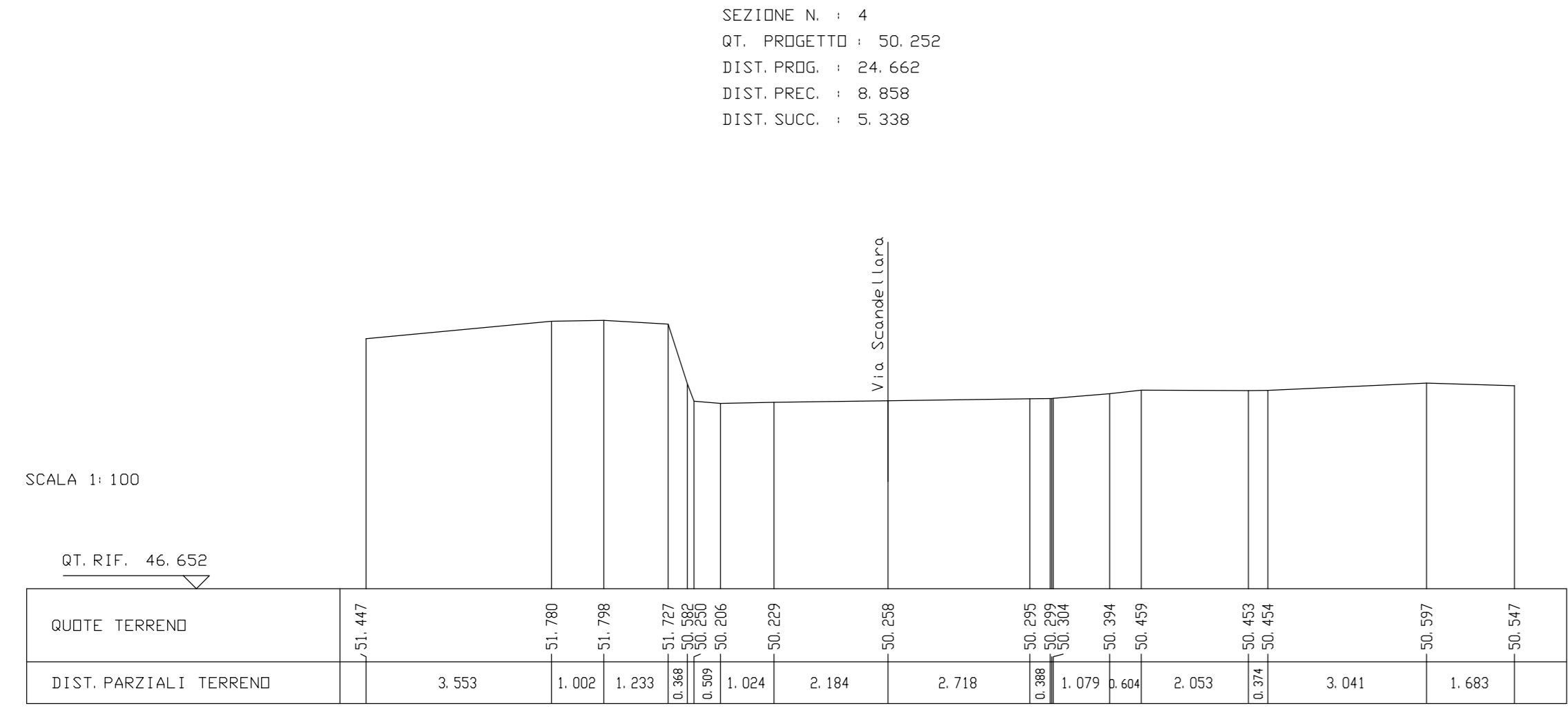
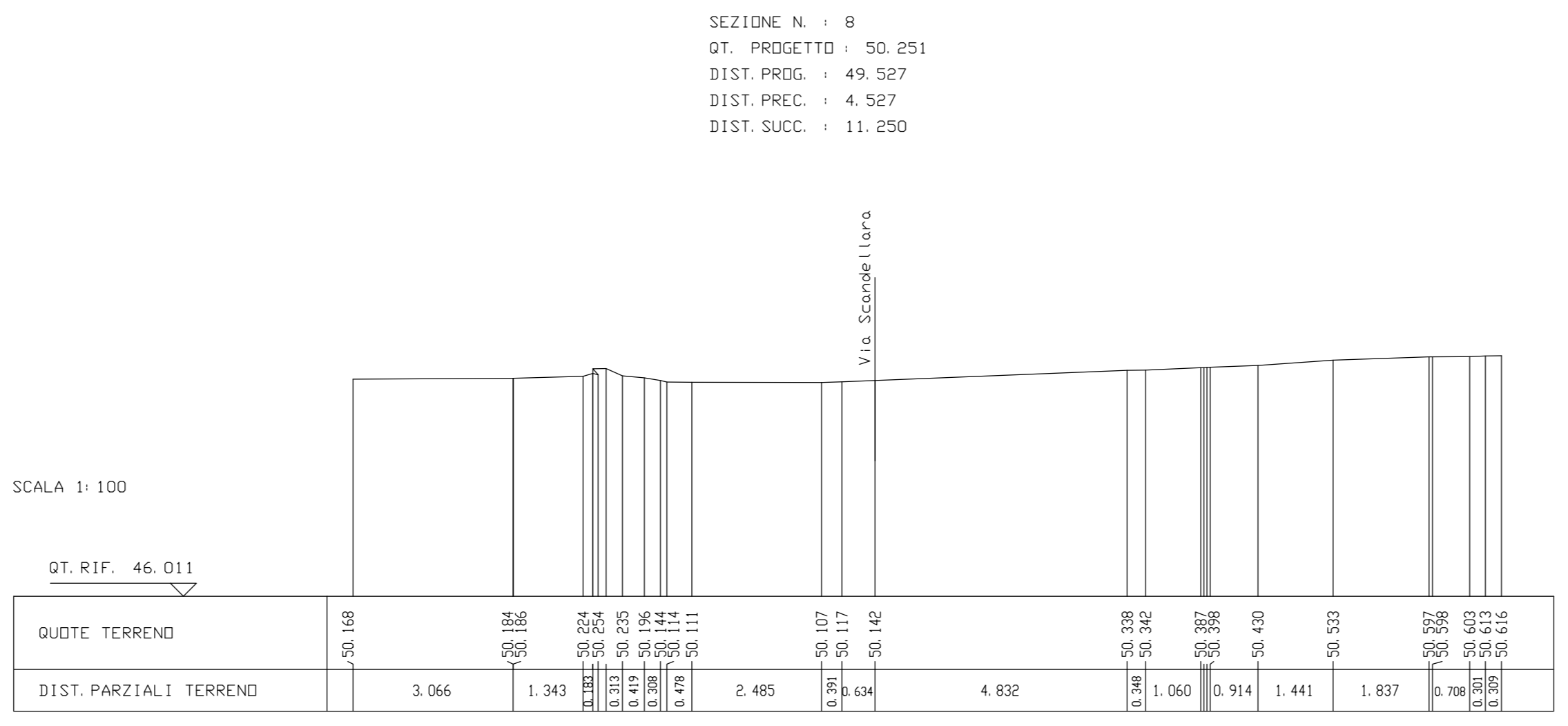
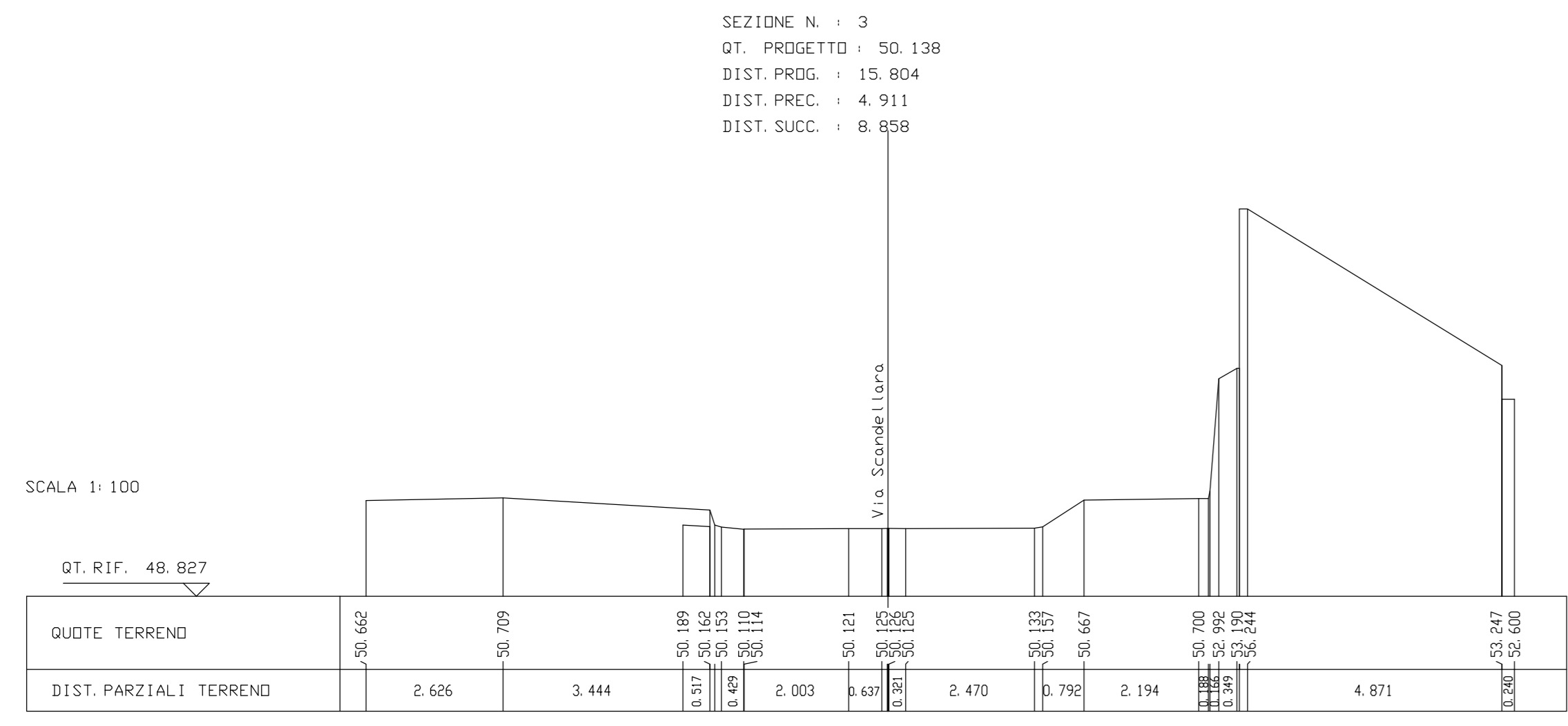
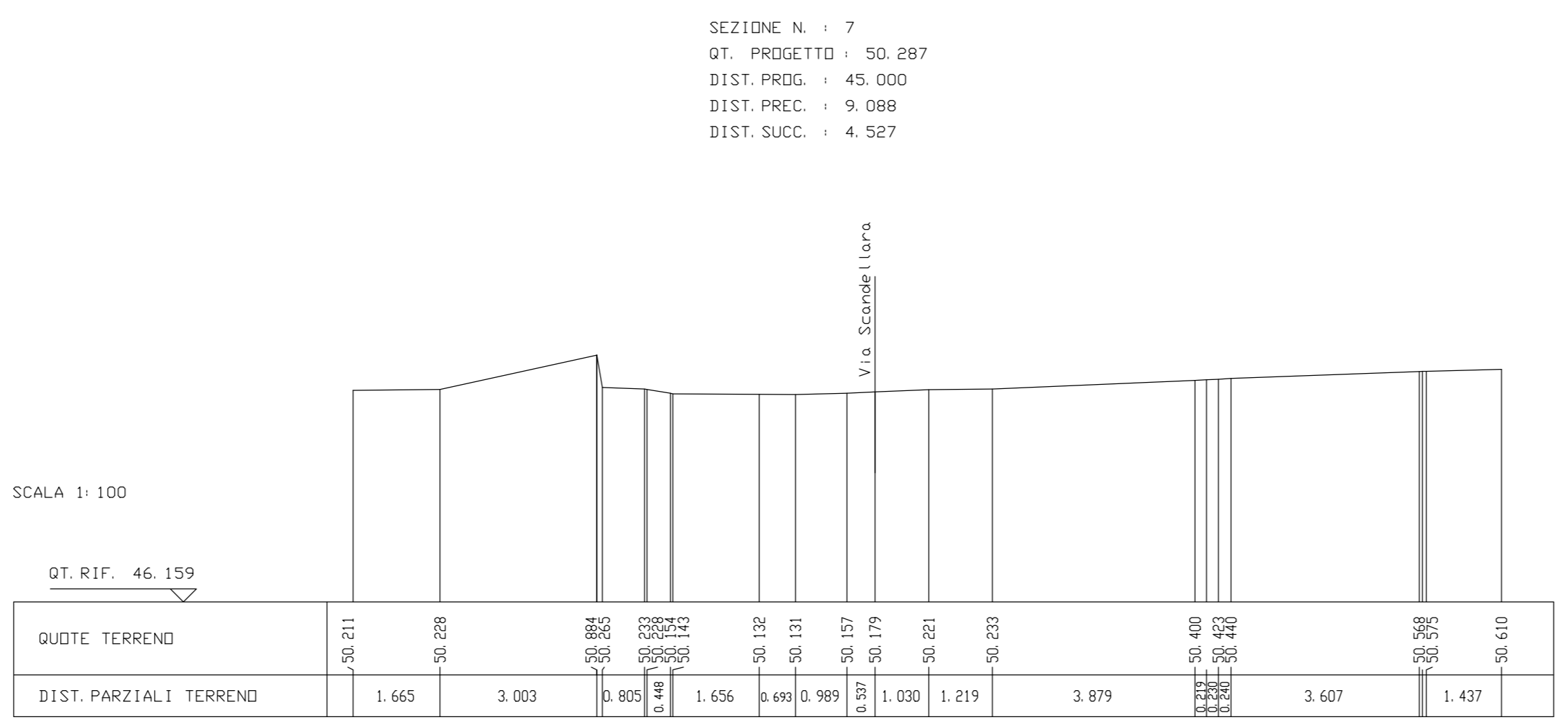
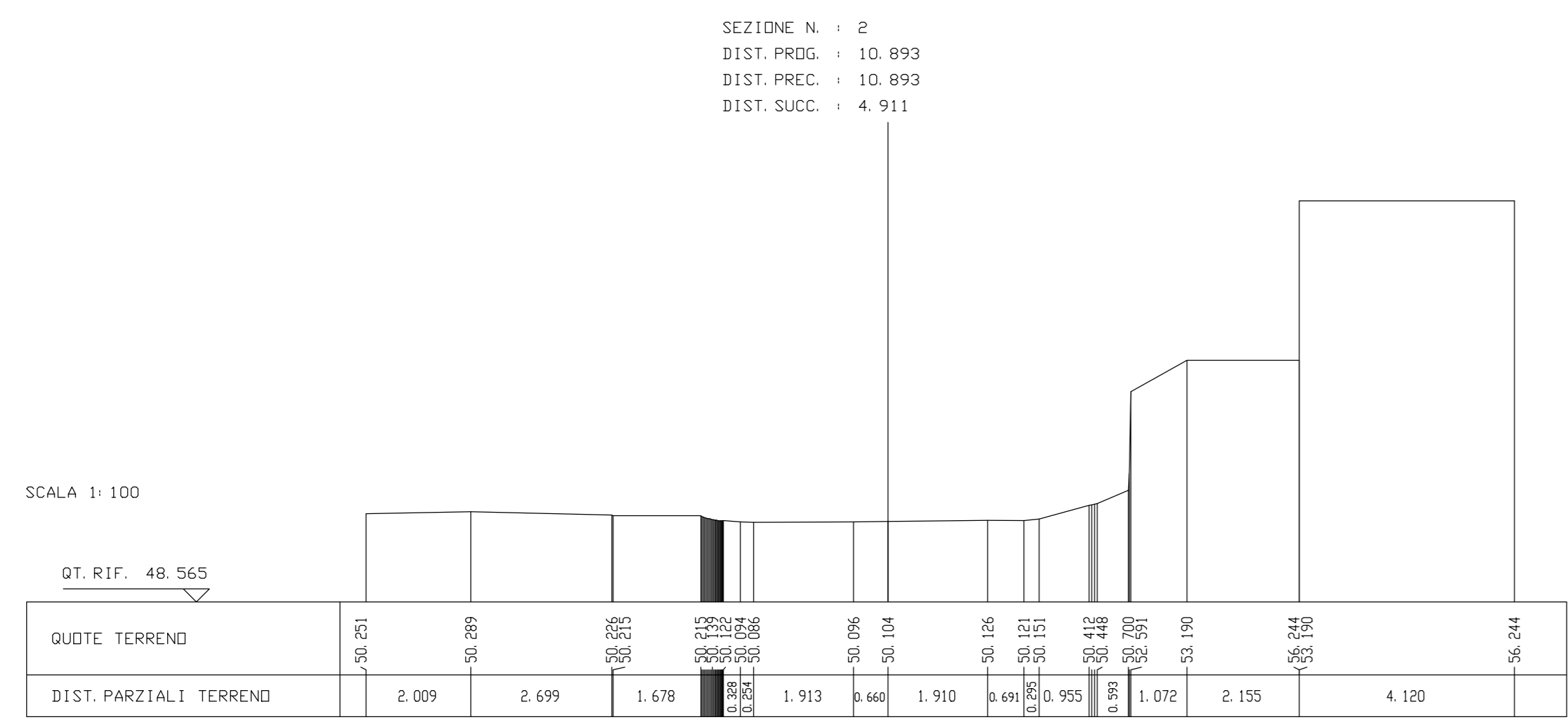
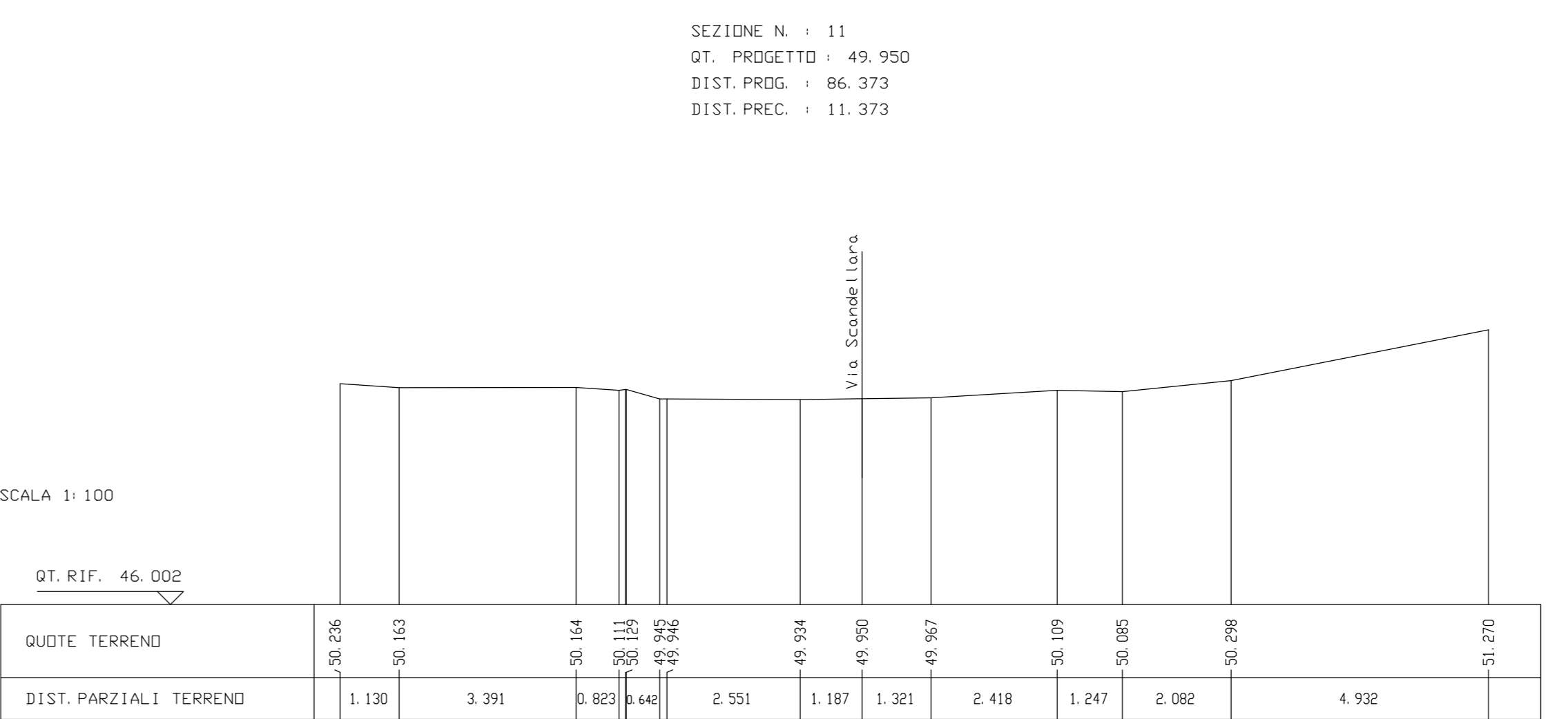
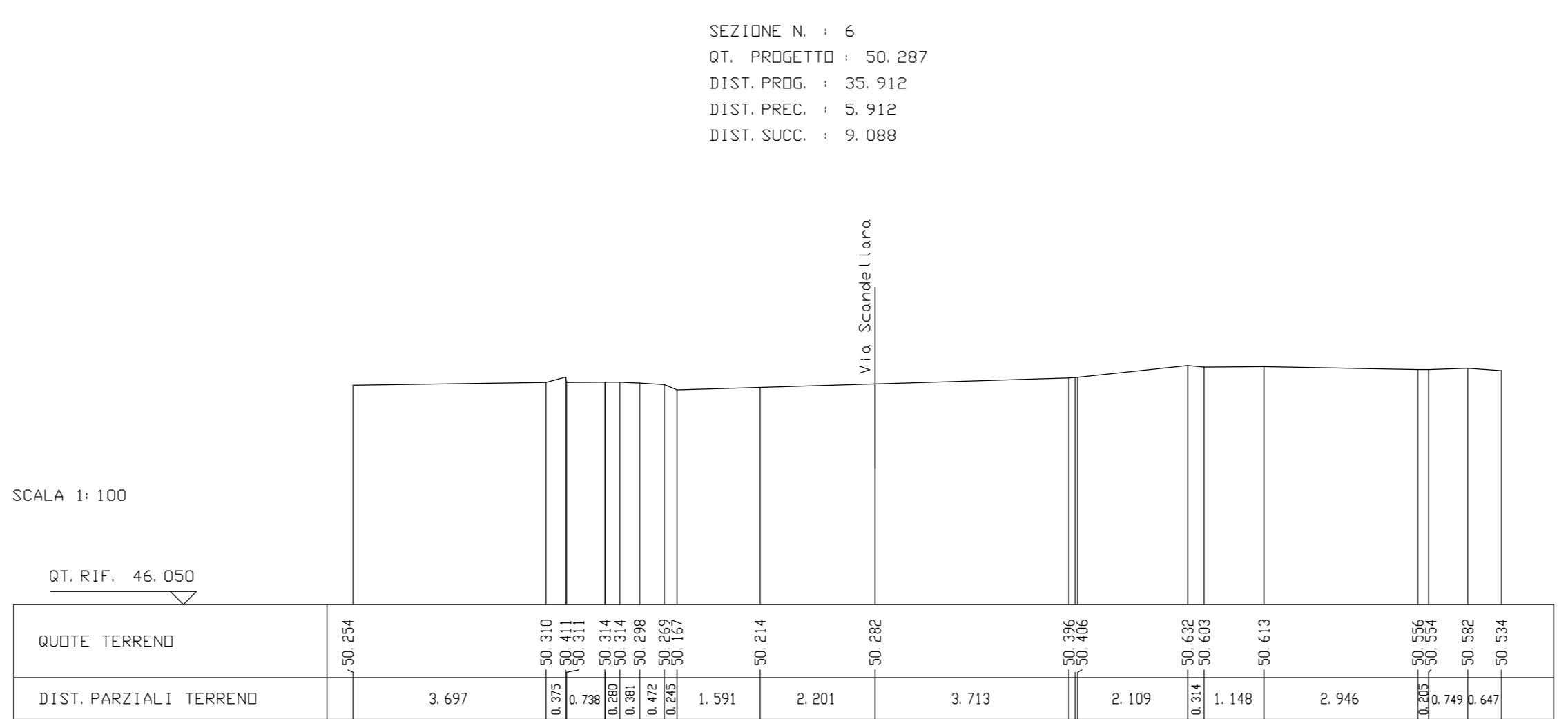
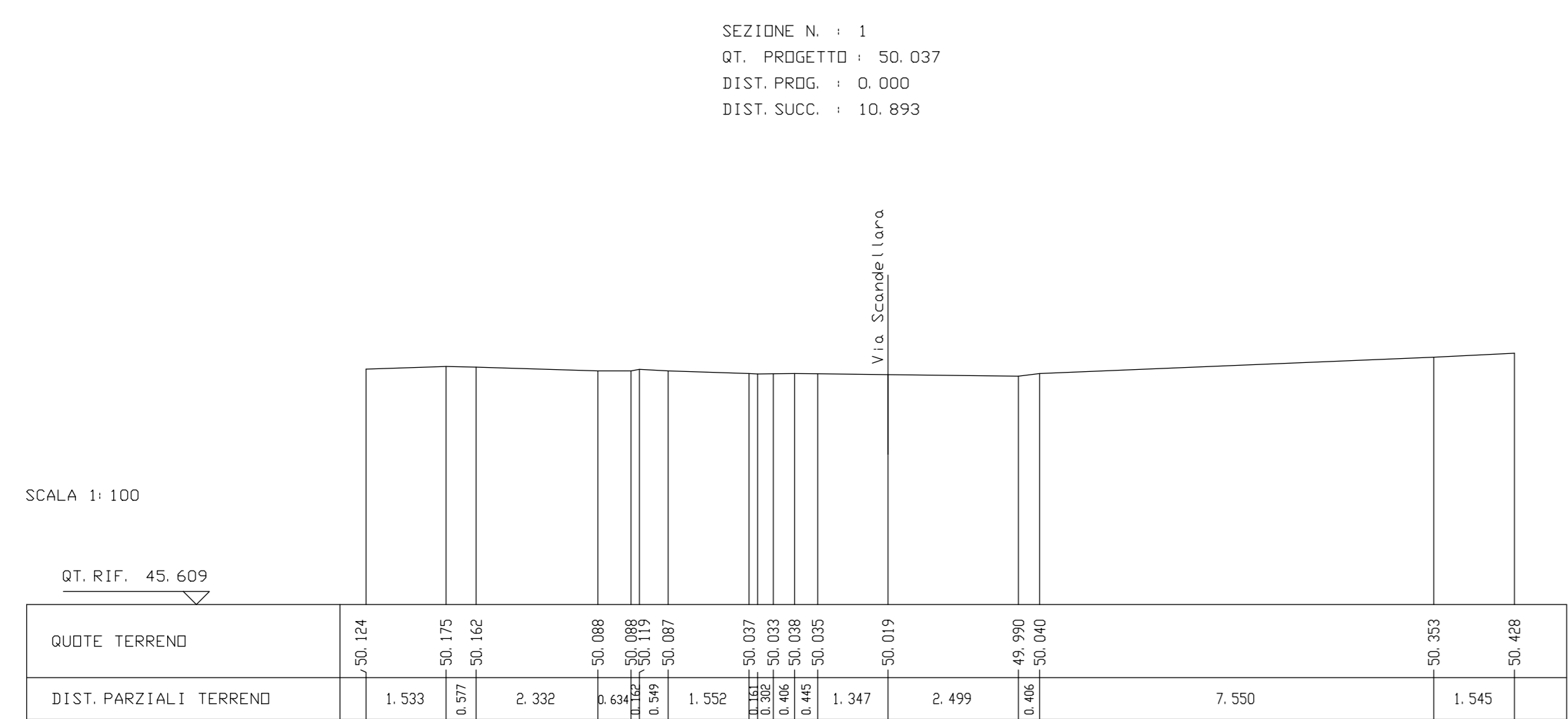


A
B
C
D
E
F
G
H
I
L



MINISTERO DELLE INFRASTRUTTURE E DEI TRASPORTI
REGIONE EMILIA ROMAGNA

FER

FERROVIE EMILIA ROMAGNA s.r.l.

LINEA SFM2 - BOLOGNA-PORTOMAGGIORE

PROGETTO DEFINITIVO

STUDI E INDAGINI
RILIEVI TOPOGRAFICI
RILIEVO CELERIMETRICO TRATTA T2 - SEZIONI TRASVERSALI STRADALI (Tavola 01 di 04)

AGGIORNAMENTI					
REV.	DESCRIZIONE	DATA	REDATTO	CONTROL.	APPROV.
0	Emissione finale	31/10/19	ANB	AFR	ABU
-	-	-	-	-	-
-	-	-	-	-	-
-	-	-	-	-	-
-	-	-	-	-	-

IL PROGETTISTA		CONCESSIONARIA	
GEODATA ENGINEERING	Ing. Vincenzo Fioria Codice degli Ingegneri della Provincia di Torino, n. 8142 Piemonte (Italia)	FERROVIE EMILIA ROMAGNA	Ing. Fabrizio Maccari Piemonte (Italia)
SITECO	Ing. Andrea Burchi Codice degli Ingegneri della Provincia di Bologna, n. 70274 Emilia Romagna (Italia)		

CARTELLA	SCALA	DATA	DIS.N.	REV.
5.1	1:100	31/10/19	FER BP D T2 RIL. GEN S 012	0